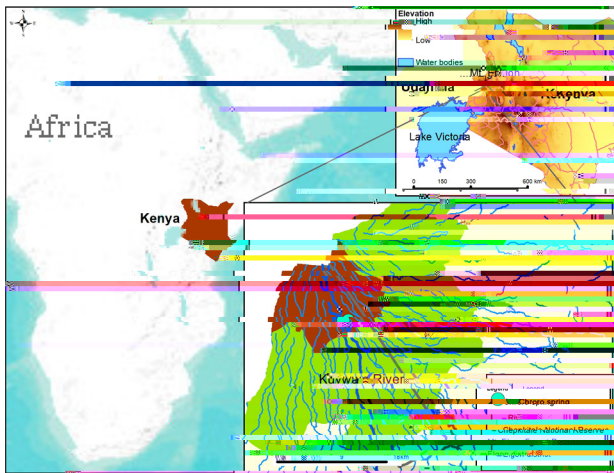


K

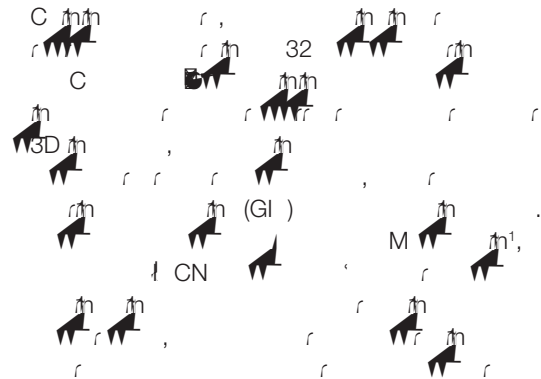
- M E in- A :

**Background**


M E K B C G N )  
K N K  
3,070 M.E 712,300 C N  
N ( L )  
( L )  
I 2003, M.E  
NE O B  
M.E H  
K F )  
(M.E N K



2. Participatory 3-Dimensional Modelling (P3DM) spatial mapping


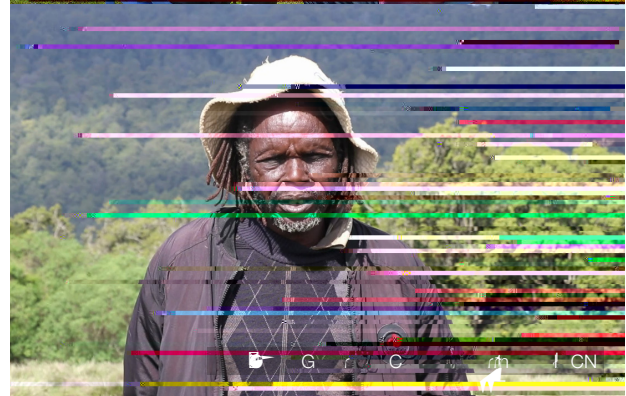




Scaling-up Mountain Ecosystem-based Adaptation in Kenya



Local-level EbA measures

1. A rapid participatory assessment for climate change vulnerability in the Chepkitale Nature Reserve, Mt. Elgon



1 | CN, 2016

r r r , r r r . r r r r r r



